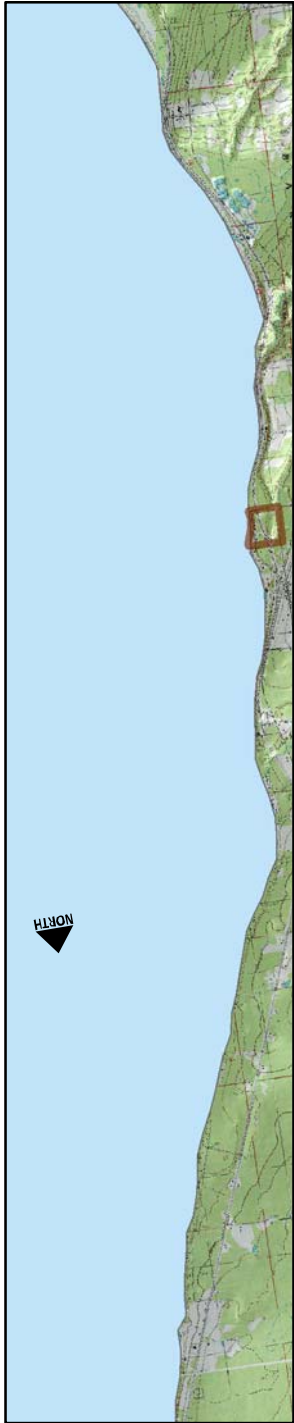
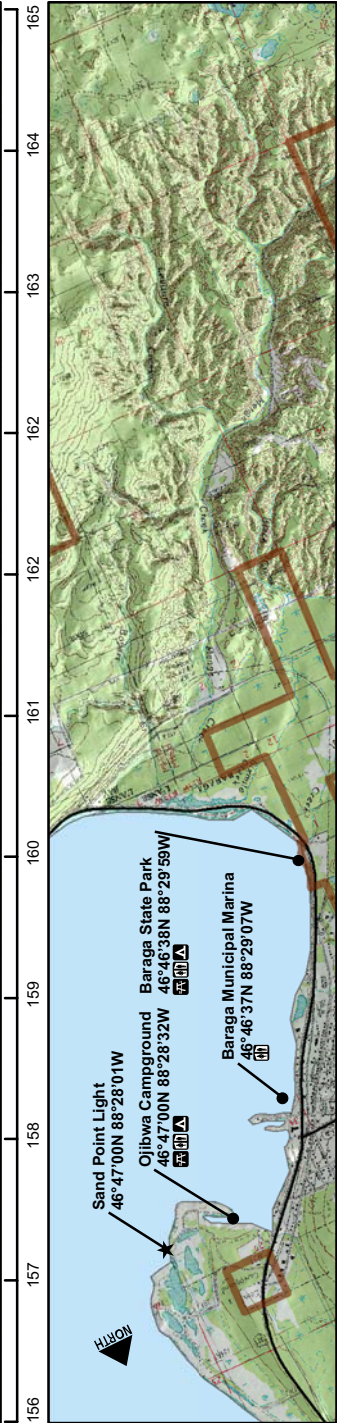


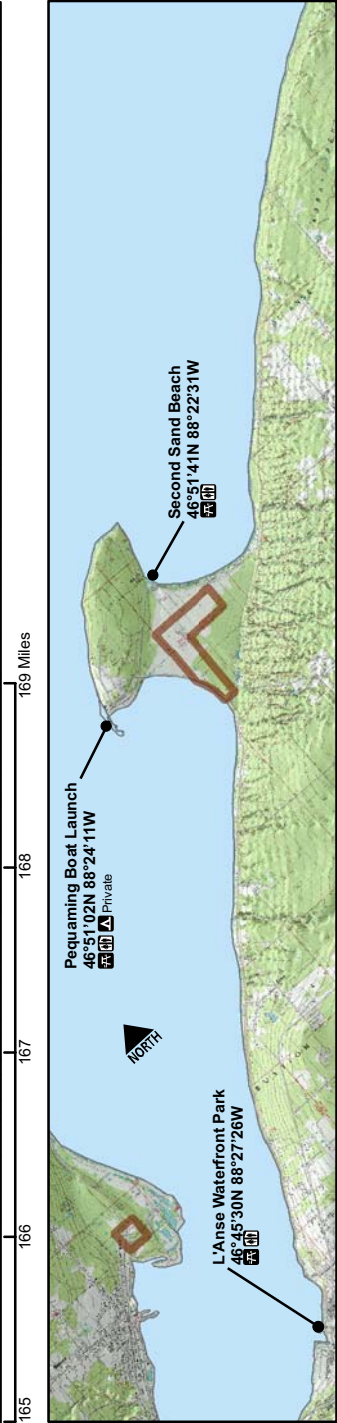
County Line to
Ojibwa Campground



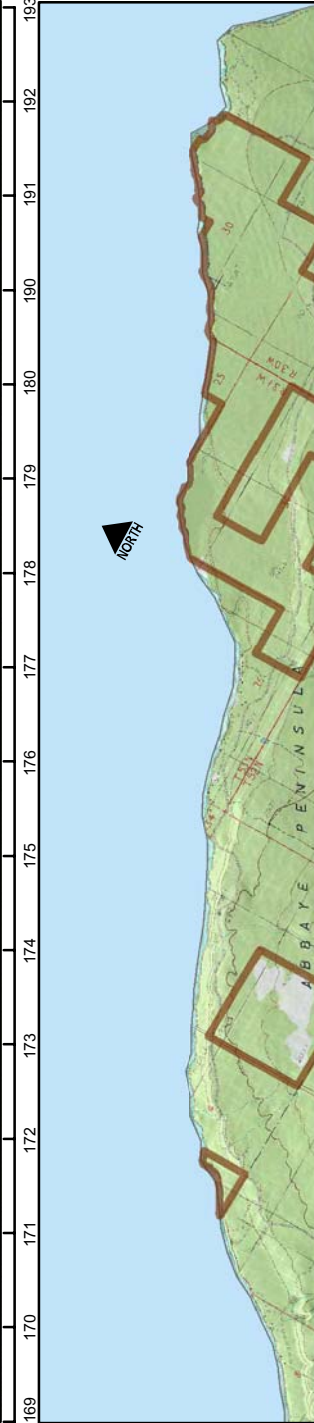
Ojibwa Campground to
L'Anse Bay



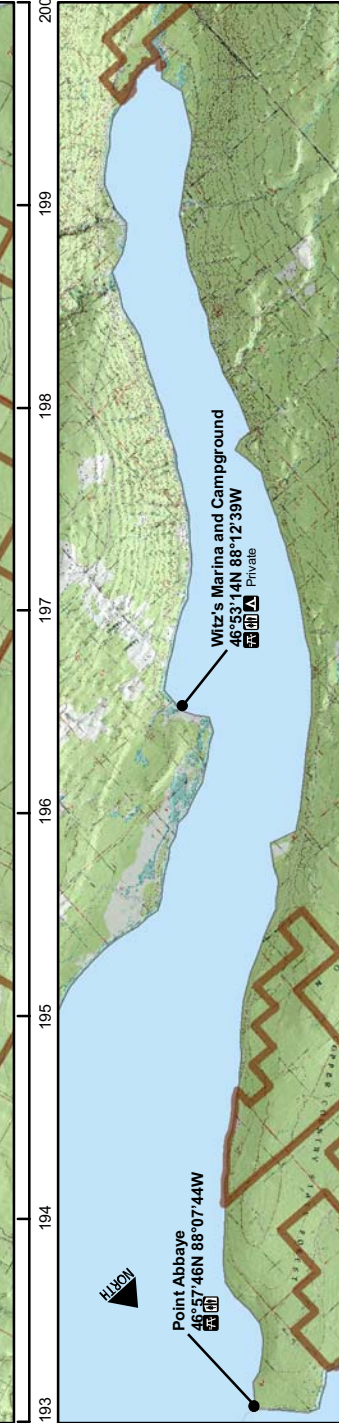
L'Anse to
East of Second Sand Beach



East of Second Sand to
Point Abbaye



Point Abbaye to
Peterson Creek



County Line to
Peterson Creek

- State of Michigan Land
- Water Access Site
- Point of Interest
- Day Use Area
- Camping
- Restroom

Water Trail Tips

- Please respect private property. Only launch and land at public property.
- Lake Superior and weather conditions can be unpredictable; be prepared.
- Practice Leave No Trace ethics.
- Plan your trip according to your experience, fitness and skill level.
- Do your research ahead of time and plan for exit points before launching.
- If you are new to the region and/or paddling, seek out guide services in the region.
- Contact appropriate agencies for camping information, most areas require permits and reservations.
- Visit www.paddlakesuperior.org for more information about paddling the region.
- Visit www.keweenawwatertrail.org to plan your trip around the Keweenaw Peninsula.

Disclaimer

This map is to be used as a general resource guide for paddlers interested in the Western Upper Peninsula region. Information is provided as a general reference for public access and points of interest. This map should not be used for navigational purposes. Visitors to the water trail should consult navigational charts, local guidebooks, topographical maps, and current weather conditions when planning your trip.

This map is not intended for navigational use. Please reference NOAA Map 14964 and 14971

Financial Assistance for the project was provided, in part, by the Michigan Coastal Management Program, Department of Environmental Quality (DEQ), through a grant from the National Oceanic and Atmospheric Administration (NOAA), U.S. Department of Commerce.

